निर्यात के लिए नहीं NOT FOR EXPORT

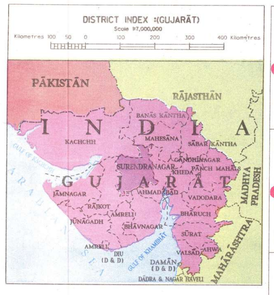

The territorial waters of India extend into the sea to a distance of twelve nautical miles measured from the appropriate base line.

KEY STATISTICS OF SURENDRANAGAR DISTRICT
(Census 1991)
Area : 10,489 sq.km.; Population : 12,06,872 Literacy : 54.77%
Density of population : 115 per sq.km. Main languages spoken : Gujarāti

PRICE : TWENTYFIVE RUPEES

DISTRICT PLANNING MAP SERIES — SURENDRANAGAR

DISTRICT PLANNING MAP SERIES

SURENDRANAGAR
GUJARĀT

ZINGUWADA GATE, ZINGUWADA

SURVEY OF INDIA

DEPARTMENT OF SCIENCE & TECHNOLOGY

SURENDRANAGAR DISTRICT

The basic objective of this 'Map Series' is to provide users and planners with topographic and thematic information related to a district.

The town of Surendranagar from which the district derives its present name was previously known as 'Wadhwān Camp' and was the headquarters of the British Political Agent. The Political Agent withdrew from 'Wadhwān Camp' and restored it to the 'Wadhwān' ruler in 1946 A.D. . It was then renamed Surendranagar in 1947 A.D. after the name of the ruler Shri Surendra Singh Ji of former Wadhwān State. The town of Surendranagar has been the district headquarter since 1948.

The district comprises of varying types of physical aspects. The hills occupy the north eastern, eastern and south-eastern parts of the district. Northern parts of the district adjoining Little Rann of Kachchh is a flat, saline, barren tract with several islands in it. Most of the rivers in the district originate from Chotila taluk . The principal rivers are Bhogāva, Bāmbhan, Kankāvati and Brāhmani and all of them are seasonal.

The main crops are Groundnut, Cotton, Wheat, Bajra and Gram. The main sources of irrigation in the district are canals, tanks, tubewells and wells. The district is gifted with minerals of Bentonite, Coal, Fire clay, Limestone, Ochre, Salt, Quartz, Silica sand etc.

It is well connected by road and railway with the capital Ahmadābād and other important cities. IAC connects Surendranagar with Mumbai. Ahmadābād is about 118 km away from Surendranagar.

The climate of the district is moderate with maximum temperature of 42° C and minimum of 10° C.The average annual rainfall in the Surendranagar district is about 507.0 mm .

The main industries in the district are Textiles(Cotton), Chemicals (Bromine, Bromide), Engineering(Steel) and Ceramic (Glazed tiles) etc.

REFERENCES

- Boundaries: International, State
- Boundaries: District, Tahsil or Tāluk, Forest
- Names: Headquarters: District — SURENDRANAGAR; Tahsil, Other Important place — LIMBDI; Thān
- Names: Forest, Village
- Settlements: Urban, Rural, Huts
- Forts: Conventional, Surveyed
- Roads: National Highway, State Highway, Other
- Rail: Broad Gauge, Metre Gauge, Narrow Gauge
- Bridges: Road, Railway, Ford or Ferry
- Railways: Broad gauge, Other gauges with station
- Main power line, Embankment, Cutting
- River: Perennial, Dry, Canal
- Tube-well, Bela: Lined, Unlined, Spring, Nala, dry perennial
- Lake/Tank: Perennial, Dry with embankment
- Arable land, Forest, Grass and Scrub, Wasteland, Stony waste
- Hospital, Light House, Dispensary, Veterinary Hospital
- Post Office, Telegraph Office, Post & Telegraph Office, Police station
- Rest House, Circuit House, Inspection Bungalow
- Places of touristic/ Historical importance
- Temple, Chhatri, Church, Mosque, Idgāh, Grove
- Educational Institution: High school level onwards

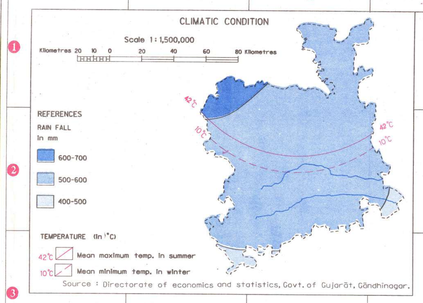

Source : Directorate of economics and statistics, Govt. of Gujarāt, Gāndhinagar.

Source : Directorate of Agriculture , Ahmedābād.

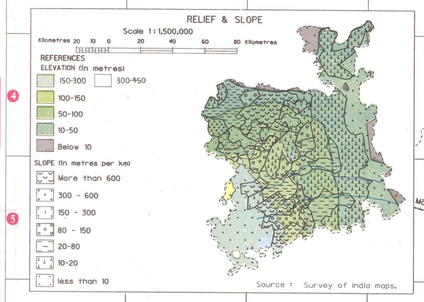

Source : Survey of india maps.

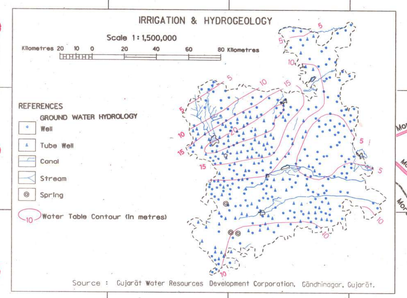

Source : Gujarāt Water Resources Development Corporation, Gāndhinagar, Gujarāt.

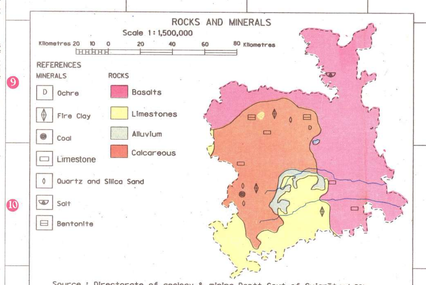

Source : Directorate of geology & mining Deptt. Govt. of Gujarāt and GSI.

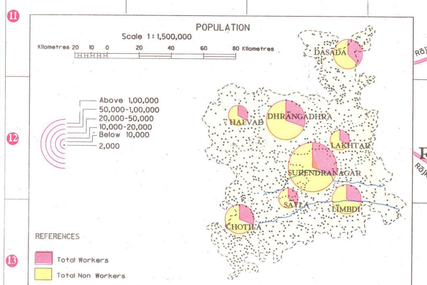

Source : Census, 1991.

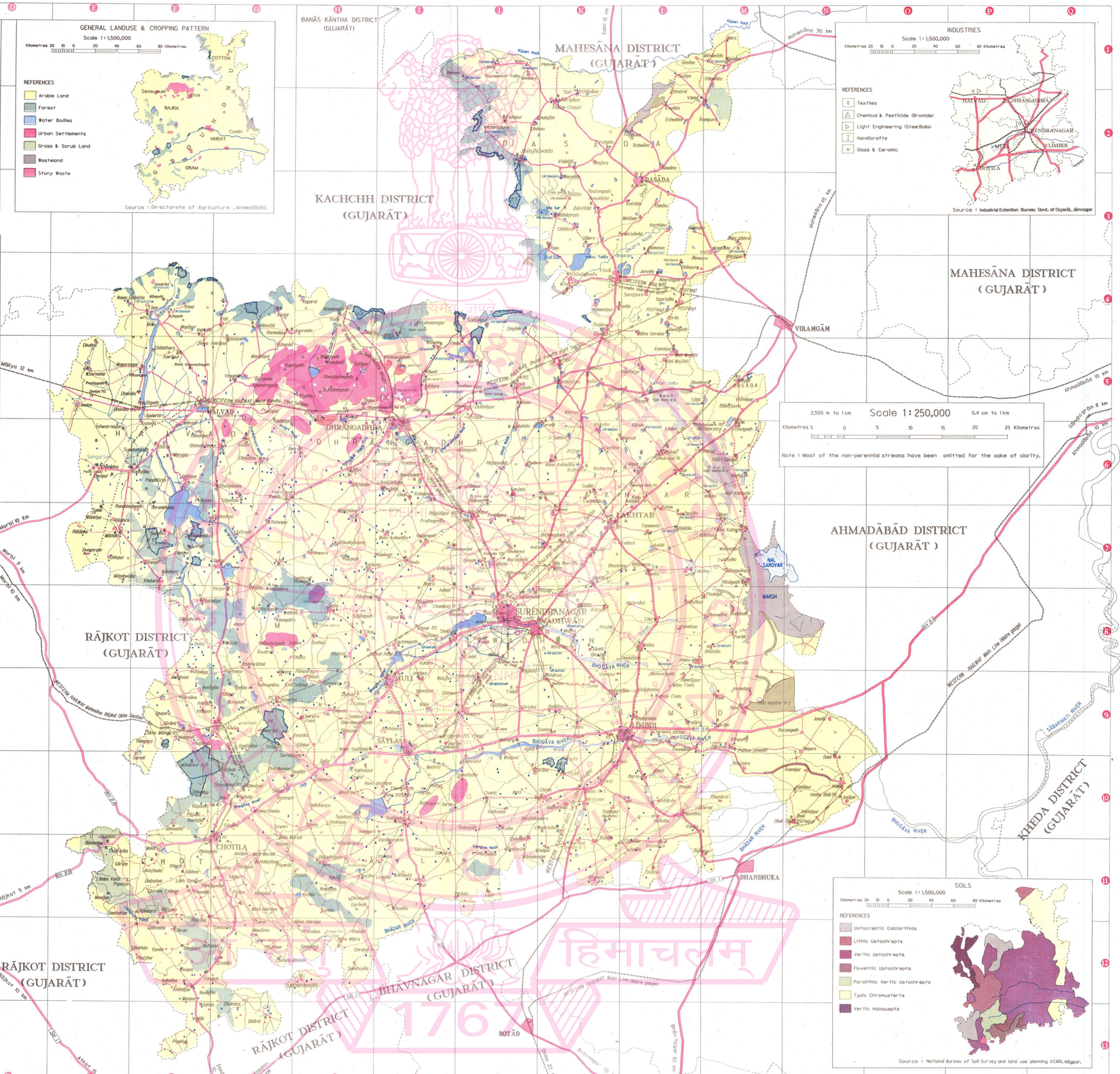

© GOVERNMENT OF INDIA COPYRIGHT, 2002.
1st Edition 2002.

भारत के महासर्वेक्षक ए. पृथ्वीश नाग, के निदेशन में प्रकाशित, 2002. Published under the direction of Dr. Prithvish Nag, Surveyor General of India.
Survey of India Hathibarkala Estate, Post Box No. 37, Dehra Dun-248001 (Uttarānchal), Department of Science & Technology, Government of India.

REG. No.7801-103 D'2000 (D.M.C. DDUN-1:250,000) -350 P 2003.
PRINTED AT THE 101 (H.L.O.) PRINTING GROUP OF SURVEY OF INDIA.